





Bus Stop Improvement Works - Stop 'QM02'

Derby Road - Opposite QMC Main Entrance

Bus stop 'QM02' not in use at this location during the improvement works

Bus stop 'QM02' to be temporarily relocated to this location during the improvement works

-  Footway closed for resurfacing works
-  Bus layby closed for resurfacing works
-  Pedestrian diversion route during works
-  Pedestrian route to temporary 'QM02' bus stop location during works

Representations of features are indicative only and are not to scale. © Crown copyright [and database right] 2024 OS AC0000822898. Use of this data is subject to terms and conditions: <https://maps.nottinghamcity.gov.uk/terms>



Funded by
UK Government



Nottingham
City Council

Note: As part of the Bus Service Improvement Plan (BSIP), regulation changes may be required on the public highway to facilitate the upgrade of public transport infrastructure. If this is required, consultation will take place under a Traffic Regulation Order process with affected stakeholders